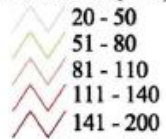



First Herring Brook Watershed Scituate, MA

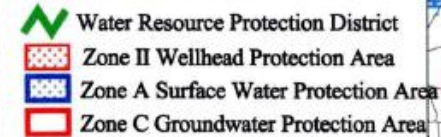
Elevation (feet)




Water Resources




Water Protection Areas



Other Features



0.2 0 0.2 0.4 Miles



Map Produced by Lenahan GIS Consulting
 Data Sources: EOEIA MassGIS, Town of Scituate, MA DEP, CEI
 Projection: MA State Plane Coordinate Systems, Mainland
 March 20, 2007

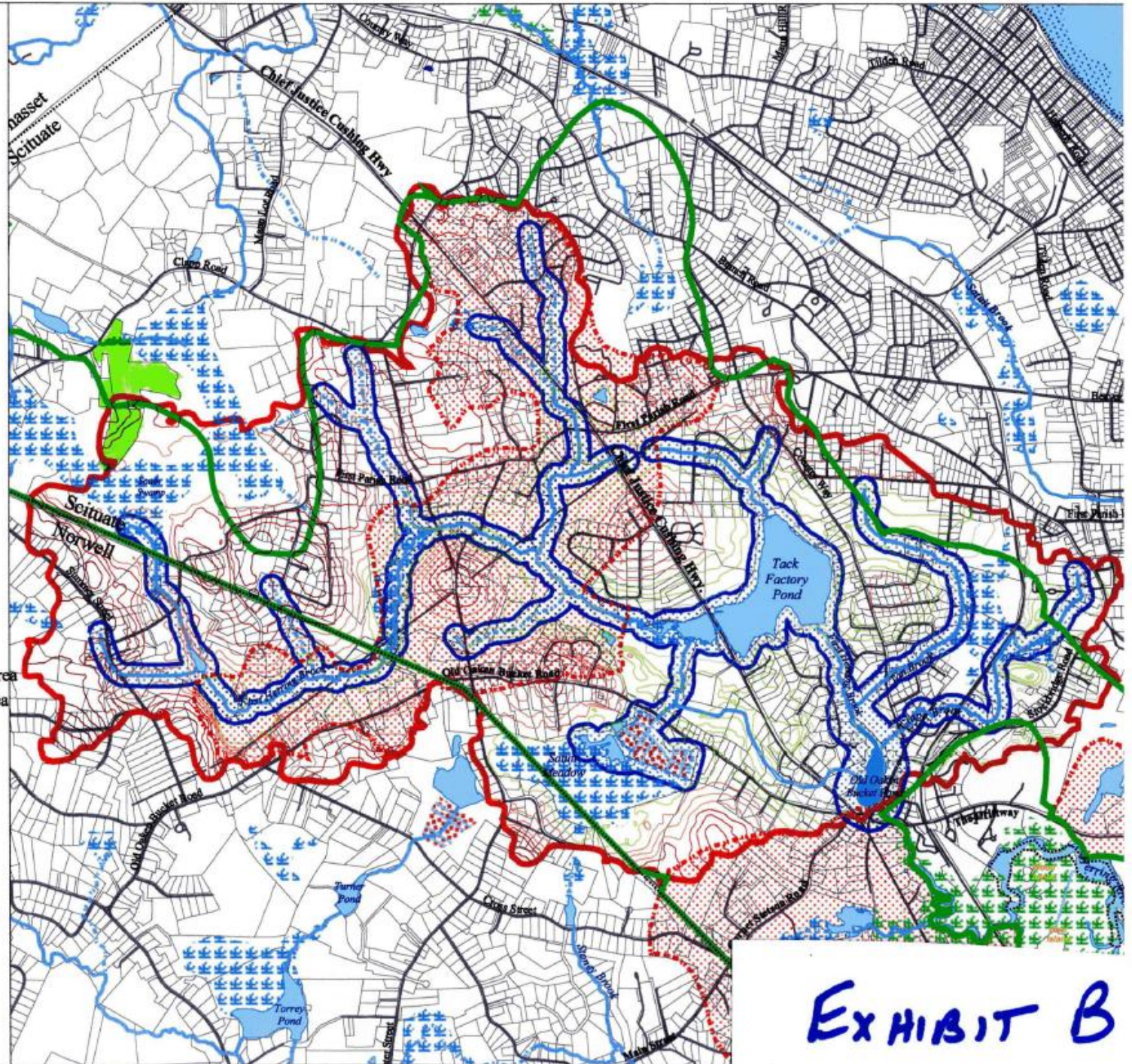


EXHIBIT B